



# NORTH FALLS

*Offshore Wind Farm*

## ENVIRONMENTAL STATEMENT

### Chapter 18 Figures

Document Reference:	3.2.14
Volume:	3.2
APFP Regulation:	5(2)(a)
Date:	July 2024
Revision:	0

**Project Reference: EN010119**



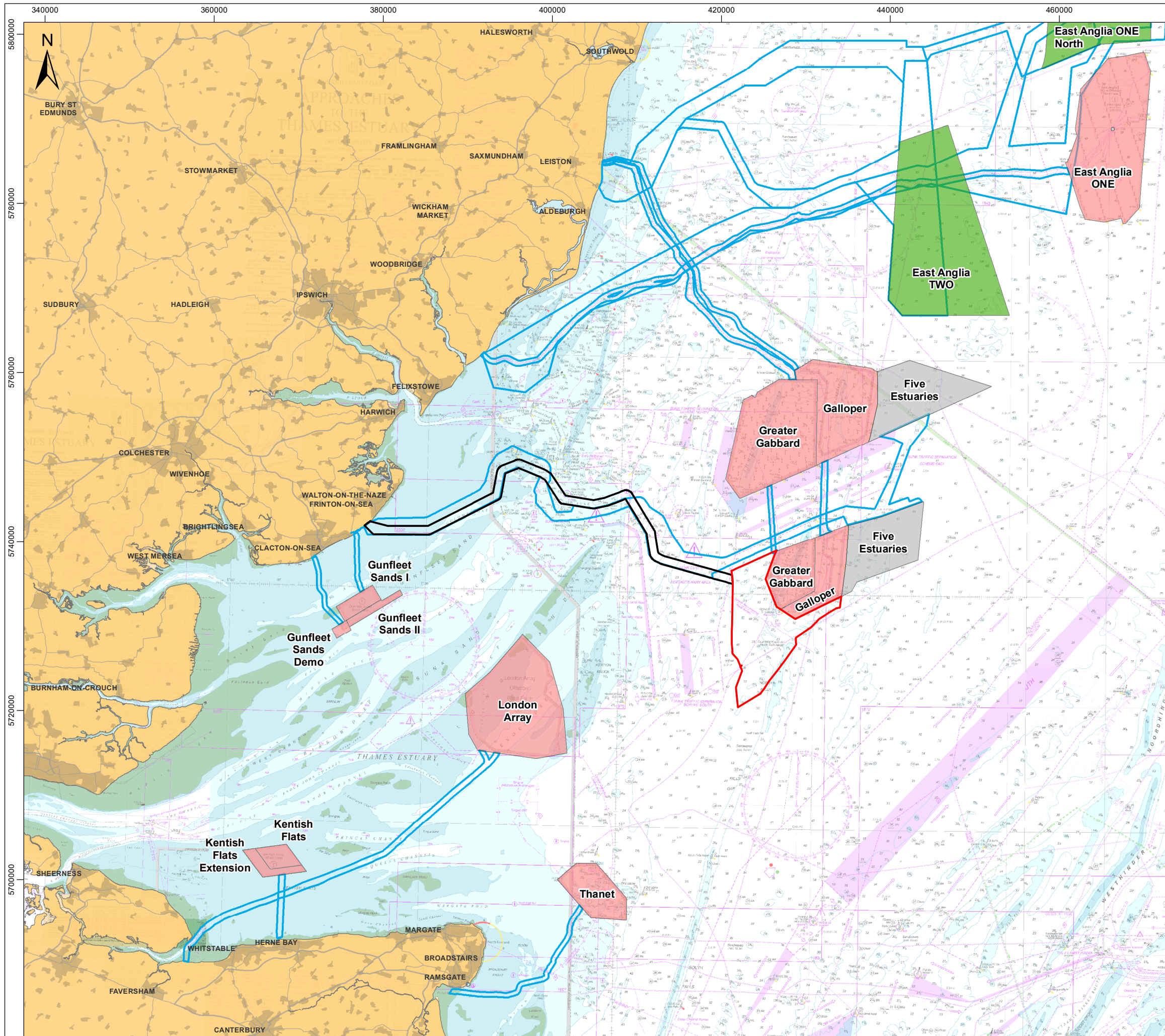
**NORTH FALLS**

*Offshore Wind Farm*

<b>Project</b>	North Falls Offshore Wind Farm
<b>Document Title</b>	Environmental Statement Chapter 18 Figures
<b>Document Reference</b>	3.2.14
<b>APFP Regulation</b>	5(2)(a)
<b>Supplier</b>	Royal HaskoningDHV
<b>Supplier Document ID</b>	PB9244-RHD-ES-OF-RP-OF-0202

This document and any information therein are confidential property of North Falls Offshore Wind Farm Limited and without infringement neither the whole nor any extract may be disclosed, loaned, copied or used for manufacturing, provision of services or other purposes whatsoever without prior written consent of North Falls Offshore Wind Farm Limited, and no liability is accepted for loss or damage from any cause whatsoever from the use of the document. North Falls Offshore Wind Farm Limited retains the right to alter the document at any time unless a written statement to the contrary has been appended.

<b>Revision</b>	<b>Date</b>	<b>Status/Reason for Issue</b>	<b>Originator</b>	<b>Checked</b>	<b>Approved</b>
0	July 2024	Submission	RHDHV	NFOW	NFOW

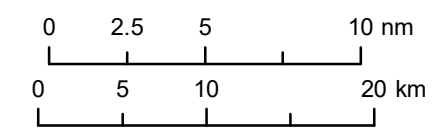


**Legend**

- North Falls Array Area
- Offshore Cable Corridor
- Offshore Wind Farm Cable Agreement

**Offshore Wind Farm Sites**

- Active/In Operation
- Consented
- In Planning



Data Source: © The Crown Estate, 2024. © RWE, 2024. © HaskoningDHV UK Ltd. 2024.  
 © British Crown and OceanWise, 2024. All rights reserved. License No. EMS-EK001-906345  
 Not to be used for Navigation. Sources: Esri, GEBCO, NOAA, National Geographic, Garmin, HERE, Geonames.org, and other contributors.

Drawing Title

## Offshore Wind Farms

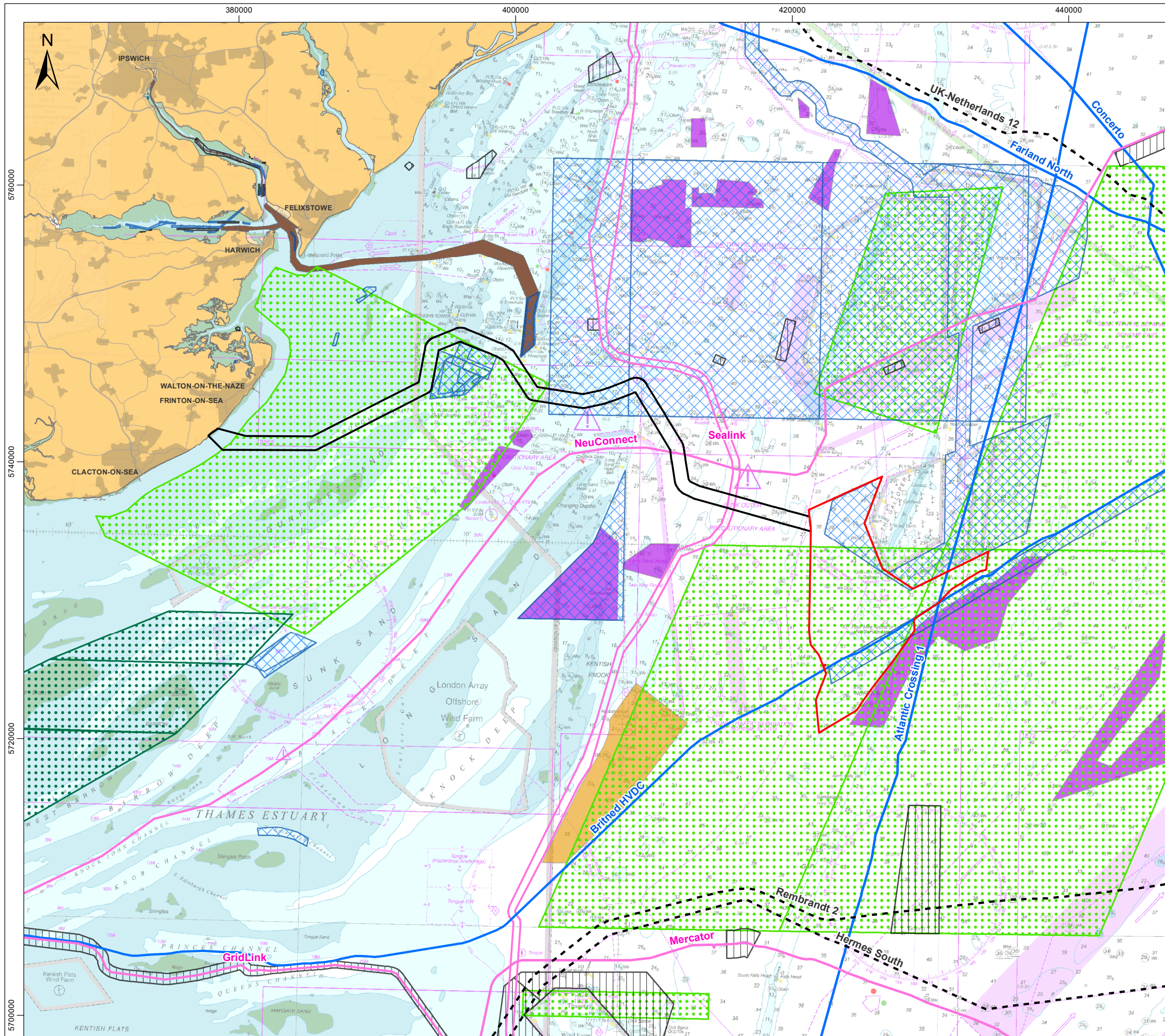
Rev	Date	Remarks	Drwn	Chkd
02	28/05/2024	Second issue	FC	GK
01	15/11/2023	First issue	FC	GK

Drawing Number <b>PB9244-RHD-ZZ-OF-DR-GS-0366</b>	Figure Number <b>18.1</b>
--	------------------------------

Scale 1:450,000	Plot Size A3	Datum WGS84	Projection UTM31N
--------------------	-----------------	----------------	----------------------

**Royal HaskoningDHV**  
Enhancing Society Together

**NORTH FALLS**  
Offshore Wind Farm



**Legend**

- North Falls Array Area
- Offshore Cable Corridor
- Dredged Area

**Cables**

- Active
- Out of Use
- Proposed

**Minerals Aggregates**

- Exploration and Option
- Production Agreement

**Disposal Sites**

- Open
- Closed

**PEXAs**

- Danger Area
- Non Danger Area

0 2.5 5 10 nm  
0 5 10 20 km

Data Source: © KisOrca, 2023. © PINS, 2023. © UKHO, 2023. © The Crown Estate, 2023.  
 © HaskoningDHV UK Ltd. 2023.  
 © British Crown and OceanWise, 2022. All rights reserved. License No. EMS-EK001-664144  
 Not to be used for Navigation. Sources: Esri, GEBCO, NOAA, National Geographic, Garmin, HERE, Geonames.org, and other contributors.

Drawing Title

## Offshore Activities

Rev	Date	Remarks	Drwn	Chkd
01	15/11/2023	First issue	FC	GK

Drawing Number <b>PB9244-RHD-ZZ-OF-DR-GS-0367</b>	Figure Number <b>18.2</b>		
Scale 1:275,000	Plot Size A3	Datum WGS84	Projection UTM31N



**NORTH FALLS**

*Offshore Wind Farm*



## **HARNESSING THE POWER OF NORTH SEA WIND**

*North Falls Offshore Wind Farm Limited*

*A joint venture company owned equally by SSE Renewables and RWE.*

*To contact please email [contact@northfallsoffshore.com](mailto:contact@northfallsoffshore.com)*

© 2024 All Rights Reserved

**North Falls Offshore Wind Farm Limited** Registered Address: Windmill Hill Business Park, Whitehill Way, Swindon, Wiltshire, SN5 6PB, United Kingdom  
Registered in England and Wales Company Number: 12435947

---

*NorthFallsOffshore.com*